












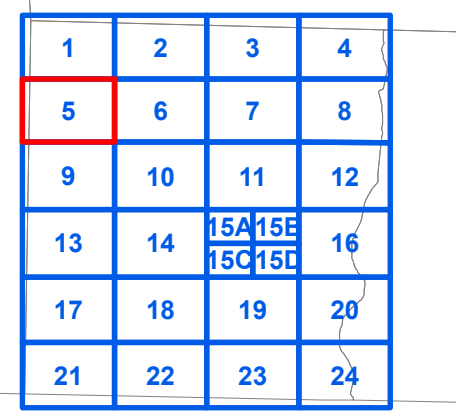
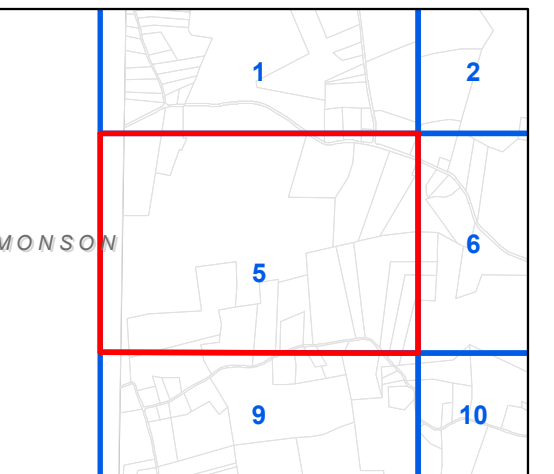
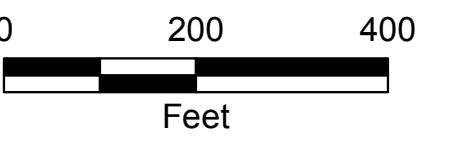


# Town of Wales Massachusetts

## Legend

-  Parcels on Current Map
-  Parcels on Other Maps
-  Current Tax Map Boundary
-  Other Tax Map Boundaries
-  Easements
-  16 Lot/Address Number
-  1.23 AC Lot Size
-  6A Subdivision Lot Number
-  120.00 Lot Dimensions
-  Historic Lines
-  Tie Lines
-  Buildings
-  Wetlands



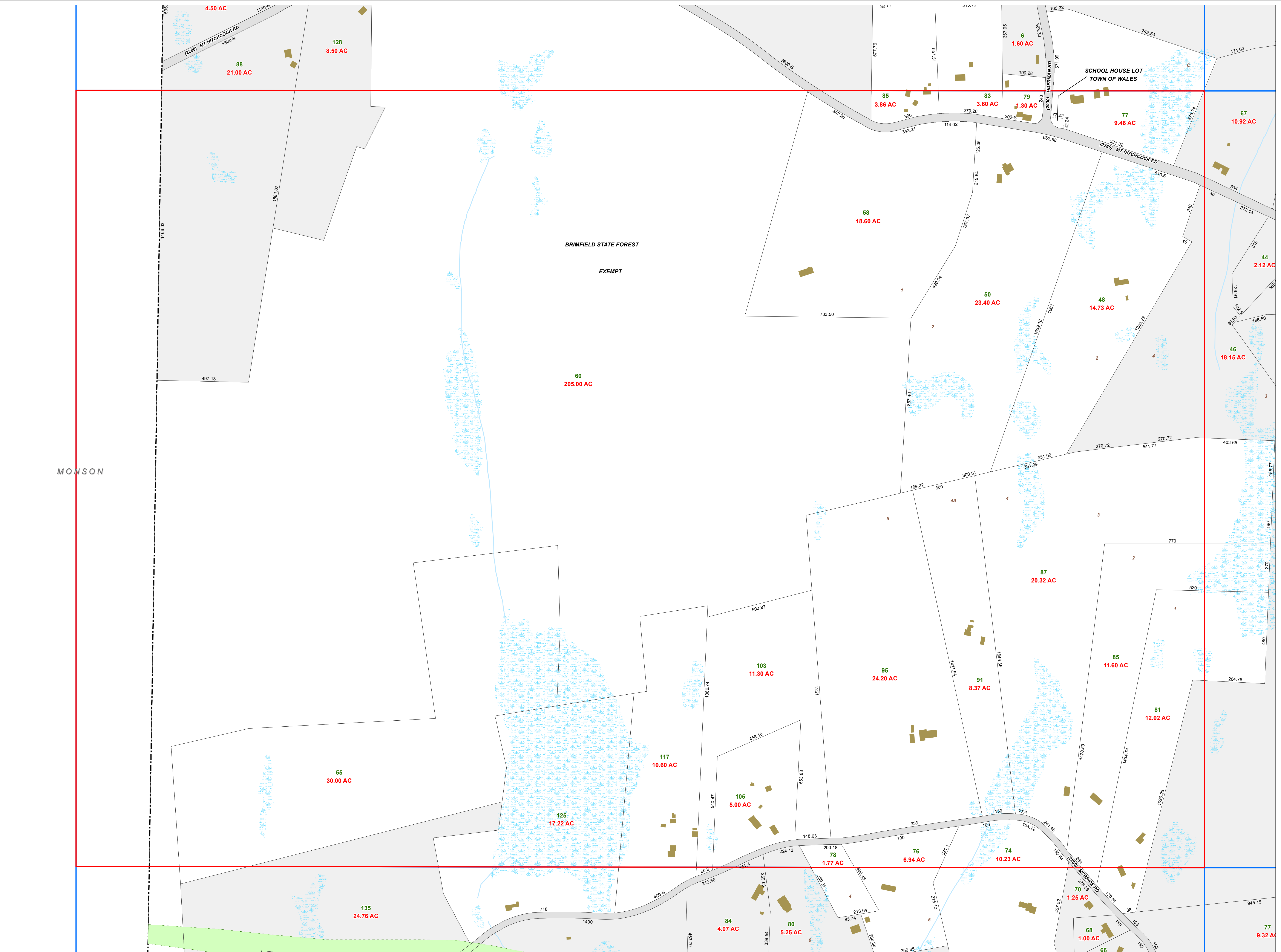
### Disclaimer:

This map is for assessment purposes only.  
It is not valid to use as a survey or for conveyance.  
**Classification, zoning, and site dimensions on this map are used for assessment purposes only.**  
Specific data as listed above should be verified with the proper authority and/or department.

## Map: 5

January 2015

**Tighe & Bond**  
www.tighebond.com



MONSON

BRIMFIELD STATE FOREST  
EXEMPT

SCHOOL HOUSE LOT  
TOWN OF WALES

4.50 AC  
128  
8.50 AC  
88  
21.00 AC

60  
205.00 AC

55  
30.00 AC

125  
17.22 AC

117  
10.60 AC

105  
5.00 AC

103  
11.30 AC

95  
24.20 AC

91  
8.37 AC

87  
20.32 AC

85  
11.60 AC

81  
12.02 AC

84  
4.07 AC

80  
5.25 AC

76  
6.94 AC

74  
10.23 AC

70  
1.25 AC

68  
1.00 AC

66

77  
9.32 AC

58  
18.60 AC

50  
23.40 AC

48  
14.73 AC

46  
18.15 AC

44  
2.12 AC

77  
9.46 AC

67  
10.92 AC

85  
3.86 AC

83  
3.60 AC

79  
1.30 AC

6  
1.60 AC