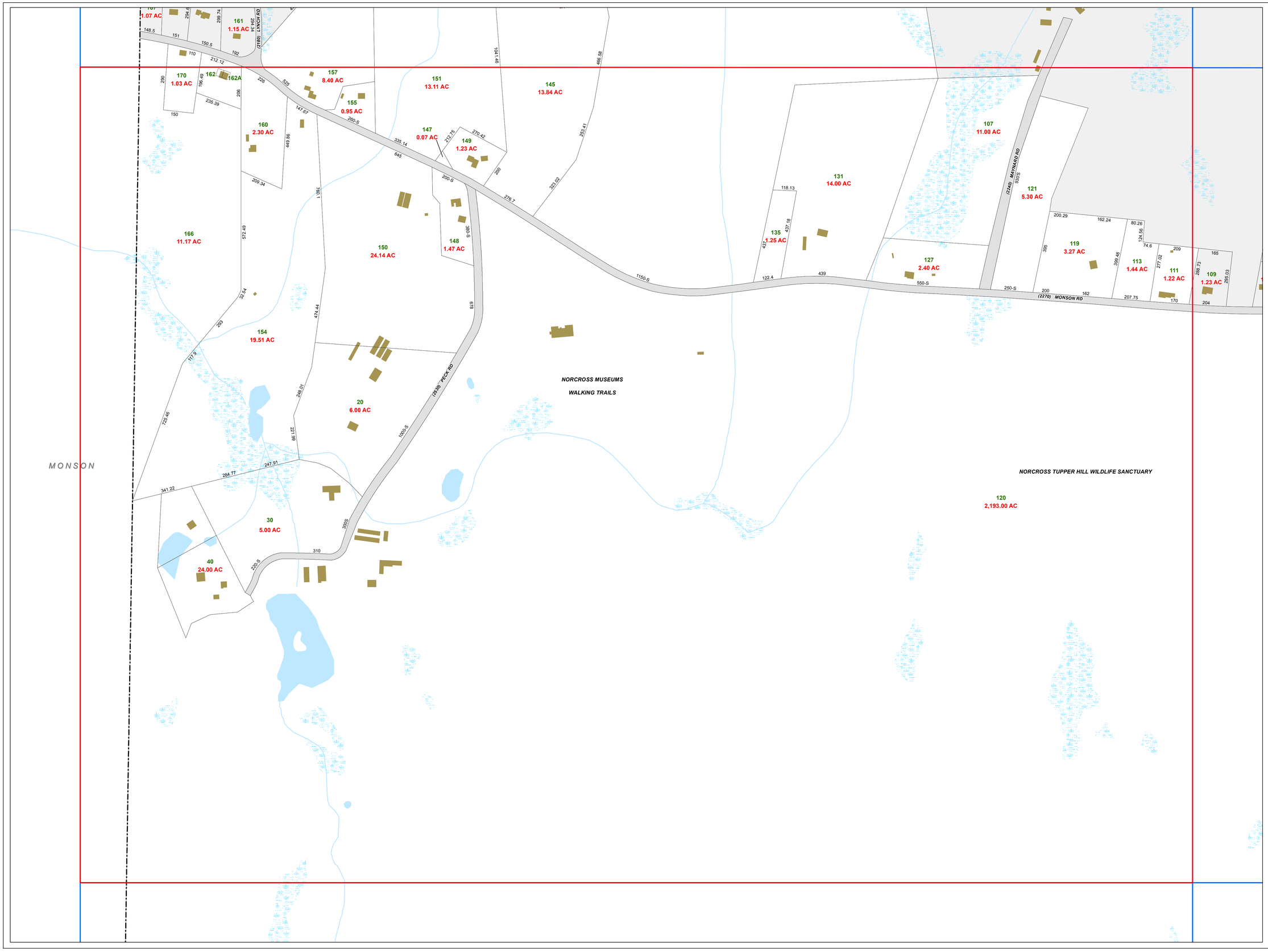

Town of Wales
Massachusetts

Legend

- Parcels on Current Map
- Parcels on Other Maps
- Current Tax Map Boundary
- Other Tax Map Boundaries
- Easements
- 16 — Lot/Address Number
- 1.23 AC — Lot Size
- 6A — Subdivision Lot Number
- 120.00 — Lot Dimensions
- Historic Lines
- Tie Lines
- Buildings
- Wetlands

N W E S

0 200 400
Feet

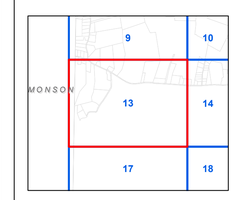

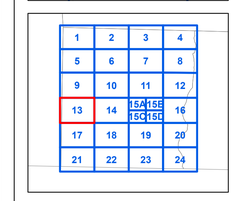

Disclaimer:

This map is for assessment purposes only.
It is not valid to use as a survey or for conveyance.

Classification, zoning, and site dimensions on this map are used for assessment purposes only. Specific data as listed above should be verified with the proper authority and/or department.

Map: 13

January 2015

Tighe&Bond
www.tighebond.com