












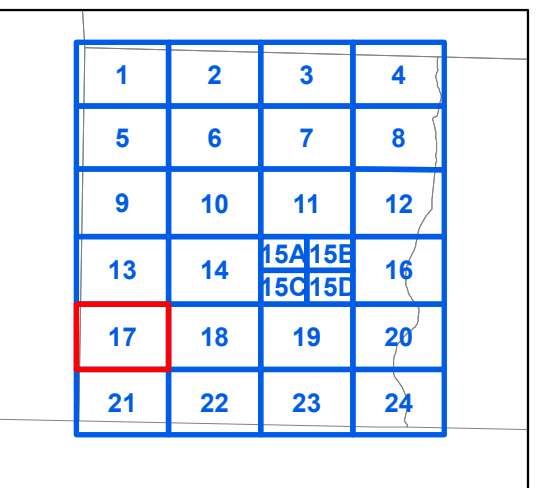
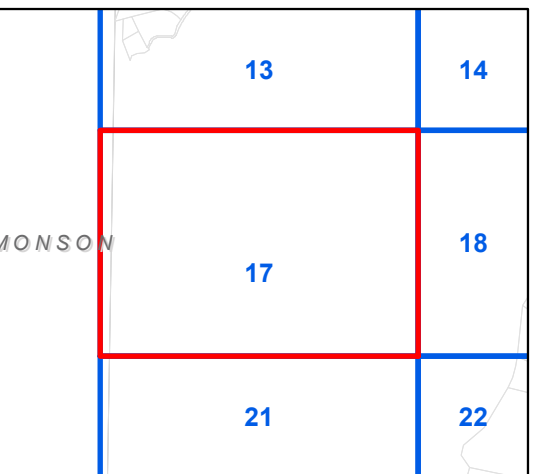
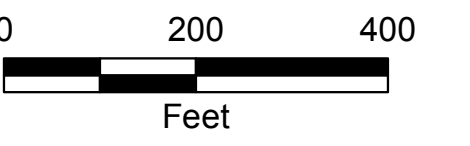


**Town of Wales
Massachusetts**

Legend

-  Parcels on Current Map
-  Parcels on Other Maps
-  Current Tax Map Boundary
-  Other Tax Map Boundaries
-  Easements
-  16 Lot/Address Number
-  1.23 AC Lot Size
-  6A Subdivision Lot Number
-  120.00 Lot Dimensions
-  Historic Lines
-  Tie Lines
-  Buildings
-  Wetlands



Disclaimer:

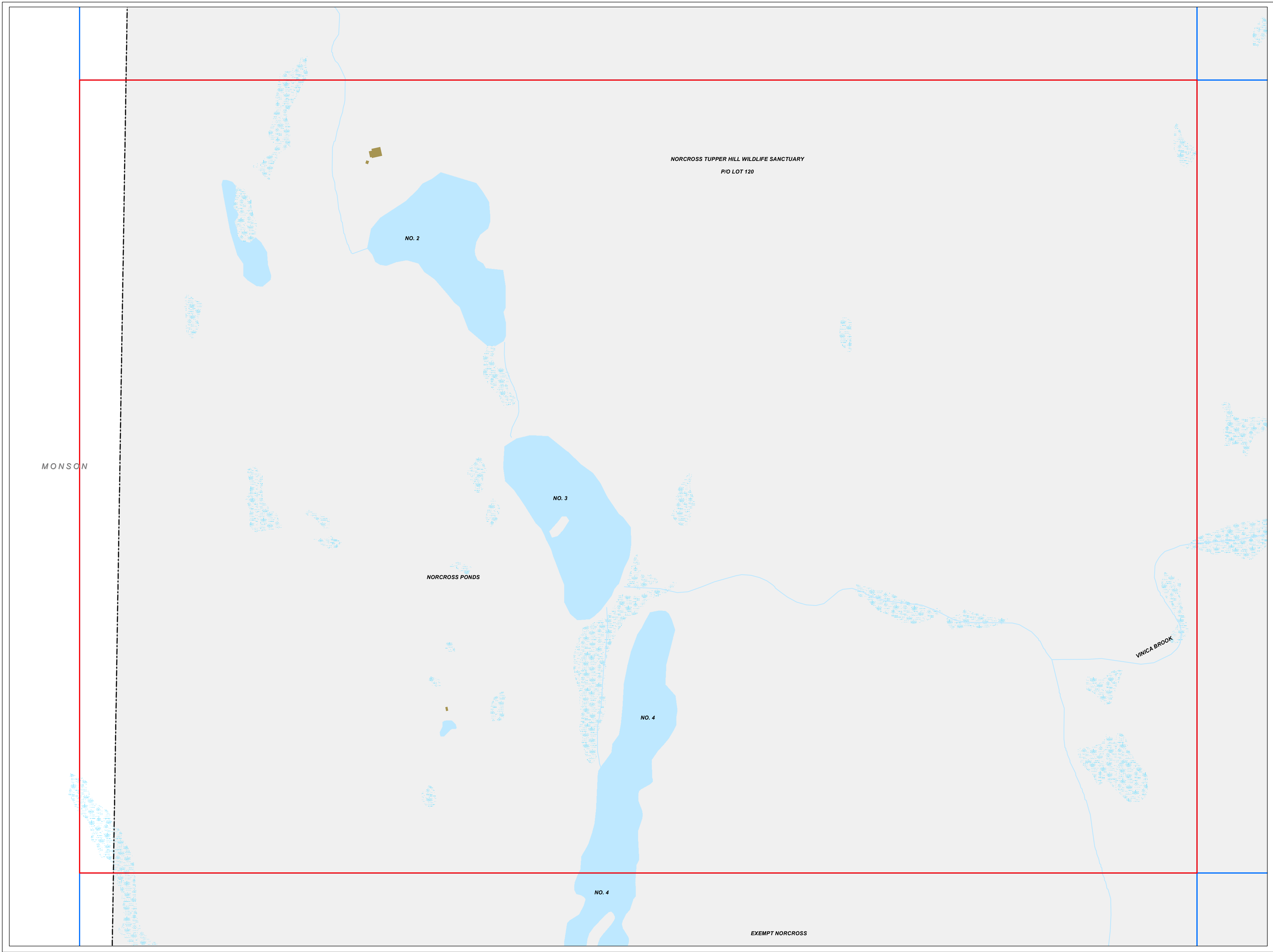
This map is for assessment purposes only.
It is not valid to use as a survey or for conveyance.
Classification, zoning, and site dimensions on this map are used for assessment purposes only. Specific data as listed above should be verified with the proper authority and/or department.

Map: 17

January 2015



www.tighebond.com



MONSON

NORCROSS PONDS

NORCROSS TUPPER HILL WILDLIFE SANCTUARY
P/O LOT 120

VIVICA BROOK

EXEMPT NORCROSS